

UDC 55

CODEN – GEOME 2

ISSN 0352 – 1206

GEOLOGICA MACEDONICA

<i>Geologica Macedonica</i>	Год.	23	стр.	1–80	Штип	2009
<i>Geologica Macedonica</i>	Vol.		pp.		Štip	

<i>Geologica Macedonica</i>	Год.	23	стр.	1–80	Штип	2009
<i>Geologica Macedonica</i>	Vol.		pp.		Štip	

GEOLOGICA MACEDONICA

Published by: – Издава:

The "Goce Delčev" University, Faculty of Natural and Technical Sciences, Štip, Republic of Macedonia
 Универзитет „Гоце Делчев“, Факултет за природни и технички науки, Штип, Република Македонија

ADVISORY BOARD

David Alderton (UK), Tadej Dolenc (R. Slovenia), Ivan Zagorchev (R. Bulgaria), acad. Stevan Karamata (Serbia), Dragoljub Stefanović (Serbia), Todor Serafimovski (R. Macedonia), Wolfgang Todt (Germany), acad. Nikolay S. Bortnikov (Russia), Clark Burchfiel (USA), Thierry Auge (France) and Vlado Bermanec (Croatia)

ИЗДАВАЧКИ СОВЕТ

Дејвид Олдертон (В. Британија), Тадеј Доленец (Р. Словенија), Иван Загорчев (Р. Бугарија),
 акад. Стеван Карамата (Србија), Драгољуб Стефановиќ (Србија), Тодор Серафимовски (Р. Македонија),
 Волфганг Тод (Германија), Николај С. Бортников (Русија), Clark Burchfiel (САД), Thierry Auge (Франција) и
 Владо Берманец (Хрватска)

EDITORIAL BOARD

Editor in Chief

Prof. Todor Serafimovski, Ph. D.

Editor

Prof. Blažo Voev, Ph. D.

Members of the Editorial Board

Prof. Nikola Dumurdžanov, Ph. D.

Prof. Vančo Čifliganec, Ph. D.

Prof. Risto Stojanov, Ph. D.

Prof. Todor Delipetrov, Ph. D.

Language editor

Marijana Kroteva

(English)

Georgi Georgievski, Ph. D.

(Macedonian)

Technical editor

Blagoja Bogatinoski

Proof-reader

Alena Georgievska

Address

GEOLOGICA MACEDONICA

EDITORIAL BOARD

Faculty of Natural and Technical Sciences

P. O. Box 96

МК-2000 Štip, Republic of Macedonia

Tel. ++ 389 032 550 575

E-mail: todor.serafimovski@ugd.edu.mk

УРЕДУВАЧКИ ОДБОР

Главен уредник

проф. д-р Тодор Серафимовски

Уредник

проф. д-р Блажо Боев

Членови на Уредувачкиот одбор

проф. д-р Никола Думурџанов

проф. д-р Ванчо Чифлиганец

проф. д-р Ристо Стојанов

проф. д-р Тодор Делипетров

Лектура

Маријана Кротева

(англиски)

д-р Георги Георгиевски

(македонски)

Технички уредник

Благоја Богатиноски

Коректор

Алена Георгиевска

Адреса

GEOLOGICA MACEDONICA

РЕДАКЦИЈА

Факултет за природни и технички науки

пошт. фах 96

МК-2000 Штип, Република Македонија

Тел. 032 550 575

400 copies

Published yearly

Printed by:

2nd Avgust – Štip

Price: 500 den

The edition was published in December 2009

Тираж: 400

Излегува еднаш годишно

Печати:

2nd Август – Штип

Цена: 500 ден.

Бројот е отпечатен во декември 2009

Photo on the cover:
 Artesian well, Medzitlija Village, Bitola, Republic of Macedonia,

На корицата:
 Артески извор, с. Мешитлија, Битола Република Македонија

<i>Geologica Macedonica</i>	Год.	23	стр.	1–80	Штип	2009
<i>Geologica Macedonica</i>	Vol.		pp.		Štip	

СОДРЖИНА

Орце Спасовски

Хемиски и геохемиски карактеристики на главните минерали од наоѓалиштето Митрашинци (источна Македонија) 1–7

Тена Шијакова-Иванова, Блажо Боев, Зоран Панов, Дејан Павлов

Минералошко хемиски карактеристики на мермерот од наоѓалиштето Бела Пола 9–16

Горан Тасев, Тодор Серафимовски

REE во некои терциерни вулкански комплекси во Република Македонија 17–25

Милихате Алиу, Роберт, Шајн, Трајче Стафилов

Дистрибуција на кадмиум во почвите во регионот на К. Митровица, Косово 27–34

Биљана Балабанова, Трајче Стафилов, Катерина Бачева, Роберт Шајн

Загадување на воздухот со бакар во околината на рудникот и флотацијата за бакар „Бучим“, Република Македонија, со примена на биомониторинг со мовови и лишаи..... 35–41

Трајче Стафилов, Роберт Шајн, Блажо Боев, Јулијана Цветковиќ,

Душко Мукаетов, Марјан Андреевски, Сонја Лепиткова

Дистрибуција на кобалт во почвите во Кавадарци и неговата околина 43–53

Настја Роган, Тодор Серафимовски, Горан Тасев, Тадеј Доленец, Матеј Доленец

Дистрибуција на Pb и Zn и нивната форма оризовите почви во Кочанско Поле (Македонија) 55–62

Дељо Каракашев, Тена Шијакова-Иванова, Елизабета Каракашева, Зоран Панов

Стабилност на карпестите маси пробиени со повеќекратно лизгање на површини 63–72

Војо Мирчовски, Александар Кекиќ, Орце Спасовски, Владо Мирчовски

Карсниот водоносник на планината Галичица и можности за водоснабдување на Охрид со подземна вода 73–77

Упатство за авторите 79–80

<i>Geologica Macedonica</i>	Год.	22	стр.	1–80	Штип	2008
<i>Geologica Macedonica</i>	Vol.		pp.		Štip	

TABLE OF CONTENTS

Orce Spasovski Chemical and geochemical characteristics of the major minerals in the ore deposit Mitrašinci (Eastern Macedonia)	1–7
Tena Šijakova-Ivanova, Blažo Boev, Zoran Panov, Dejan Pavlov Mineralogical and chemical characteristics of marble of Bela Pola deposite	9–15
Goran Tasev, Todor Serafimovski, REE in some tertiary volcanic complexes in the Republic of Macedonia.....	17–25
Milihate Aliu, Robert, Šajn, Trajče Stafilov Distribution of cadmium in surface soils in K. Mitrovica region, Kosovo	27–34
Biljana Balabanova, Trajče Stafilov, Katerina Bačeva, Robert Šajn Atmospheric pollution with copper around the copper mine and flotation, Bučim, Republic of Macedonia, using biomonitoring moss and lichen technique	35–41
Trajče Stafilov, Robert Šajn, Blažo Boev, Julijana Cvetković, Duško Mukaetov, Marjan Andreevski, Sonja Lepitkova Distribution of cobalt in soil from Kavadarci and the environs.....	43–53
Nastja Rogan, Todor Serafimovski, Goran Tasev, Tadej Dolenc, Matej Dolenc Distribution of Pb and Zn and their chemical speciations in the paddy soils from the Kočani field (Macedonia)	55–62
Deljo Karakašev, Tena Šijakova-Ivanova, Elizabeta Karakaševa, Zoran Panov Stability analysis of rock wedges with multiple sliding surfaces	63–72
Vojo Mirčovski, Aleksandar Kekić, Orce Spasovski, Vlado Mirčovski Karst aquifer in Mt Galicica and possibilites for water supply to Ohrid with ground water.....	73–77
Instructions to authors	79–80

KARST AQUIFER IN MT GALIČICA AND POSSIBILITIES FOR WATER SUPPLY TO OHRID WITH GROUND-WATER

Vojo Mirčovski¹, Aleksandar Kekić², Orce Spasovski¹, Vlado Mirčovski¹

¹Faculty of Natural and Technical Sciences, "Goce Delčev" University,
Goce Delčev 89, MK-2000 Štip, Republic of Macedonia

²Geohydroproject, MK-1000 Skopje, Republic of Macedonia
vojo.mircovski@ugd.edu.mk

Abstract: In this paper are presented some hydrogeological features of the karst aquifer in Mt Galičica, which contains important quantities of ground-water that can be used for the water supply of the town Ohrid. Based on the hydrogeological data are given three solutions that can be used for water supply of Ohrid, the first one is to drill of deep wells, combination of deep and shallow wells, as well as construction of horizontal galleries.

Key words: karst aquifer; Mt Galičica; Triassic limestones; water supply; Ohrid

INTRODUCTION

The karst aquifer in Mt Galičica is situated in the southwest of the country between Lake Ohrid and Lake Prespa (Fig 1). Part of it extends further to the territory of Albania and one to the territory

of neighbouring Greece. It is one of the largest karst aquifers in west Macedonia and plays an important role for the water supply of the town of Ohrid and maintains the water table of Lake Ohrid.

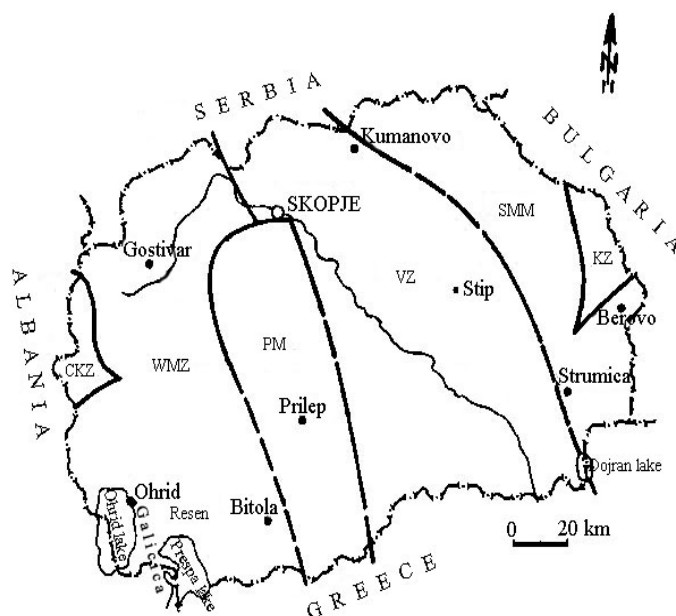


Fig. 1. Geotectonic map of the Republic of Macedonia and the position of the Mt Galičica (M. Arsovski, 1997).
WMZ – Western Macedonian zone, PM – Pelagonian massive, VZ – Vardar zone, SMM – Serbo-Macedonian massive,
CKZ – Cukali-Krasta zone, KZ – Kraistide zone.

GEOLOGICAL FEATURES

Investigated area is part of the Western Macedonian zone (Fig 1), (Арсовски, 1997). The geology of the wider area of Mt Galičica is shown in the Geological map (Fig.2) (Думурџанов, Ивановски, 1972, 1973).

The geology of the surrounding of the aquifer consists of Paleozoic, Mesozoic, Tertiary and Quaternary rocks (Думурџанов, Ивановски, 1972, 1973, 1978; Ивановски, 1958.).

Paleozoic is present of sienites (ξ), granodiorites ($\delta\gamma$), metasandstones (sq), quartz-sericitic schists (Sqse).

The mesozoic rocks are present of Triassic massive limestones ($T_2^{1,2}$), sandstones, slates, conglomerates (T_2^1) and jurassic dijabases ($\beta\beta$) and peridotite and serpentinite (oSe).

Tercier is made up of gravels, sands and clay (pl_3), gravels, sands and clay and marls (pl_2).

Quarter is present of alluvium (al), proluvium (pr), delluvium (d), terra rosa (ts); glaciofluvial sediments (fgl) and limnic sediment (j).

Mt Galičica is a horst built of Triassic massive karstified limestones overlying Paleozoic metamorphic rocks present as quartz-sericite-phylite schists, sporadically as metasandstones.

HYDROGEOLOGICAL FEATURES

The area of the Triassic limestones in Galičica is some 200 km². Limestones are highly fissured and karstified with Paleozoic water impermeable schists at the foot. This makes possible the formation of karst fracture aquifers in them. Recharge of the aquifer is done by surface waters (rain water) that infiltrate through fractures, caverns, whirlpools and other vugs as well as by the water from Lake Prespa that flows underground to Lake Ohrid since Lake Prespa is situated at 160 m higher sea level than Lake Ohrid (Amataj et al., 2005)

Hydrogeological investigations carried out so far indicate that this karst-fracture type of aquifer formed in the Galičica limestones is characterized by deep karstification.

Outlet of water has been seen as many springs at the eastern and western banks of Lake Ohrid or underground.

The largest discharge the capacity of 5 – 9.5 m³/s is at the spring at St. Naum, 0.2 – 1 m³/s at Biljanini Izvori, 40 – 100 l/s at Bei Bunar. It is assumed that less 1 m³/s of water flow into the lake.

For the determination of water permeability, the degree of karstification, depth and the relationship between limestones and schists in the Galičica karst, several exploration drill holes were drilled close to the shore not far from Biljanini Izvori. (Кекиќ, 1978).

Exploration drill holes showed that the Triassic limestones at the foot of the mountain on the way to the lake are from 48 to 100 m thick. Exploration drill holes in limestones indicated that higher karstification degree could be found as far as the water impermeable base. Average porosity estimated based on investigation is from 15 to 20%.

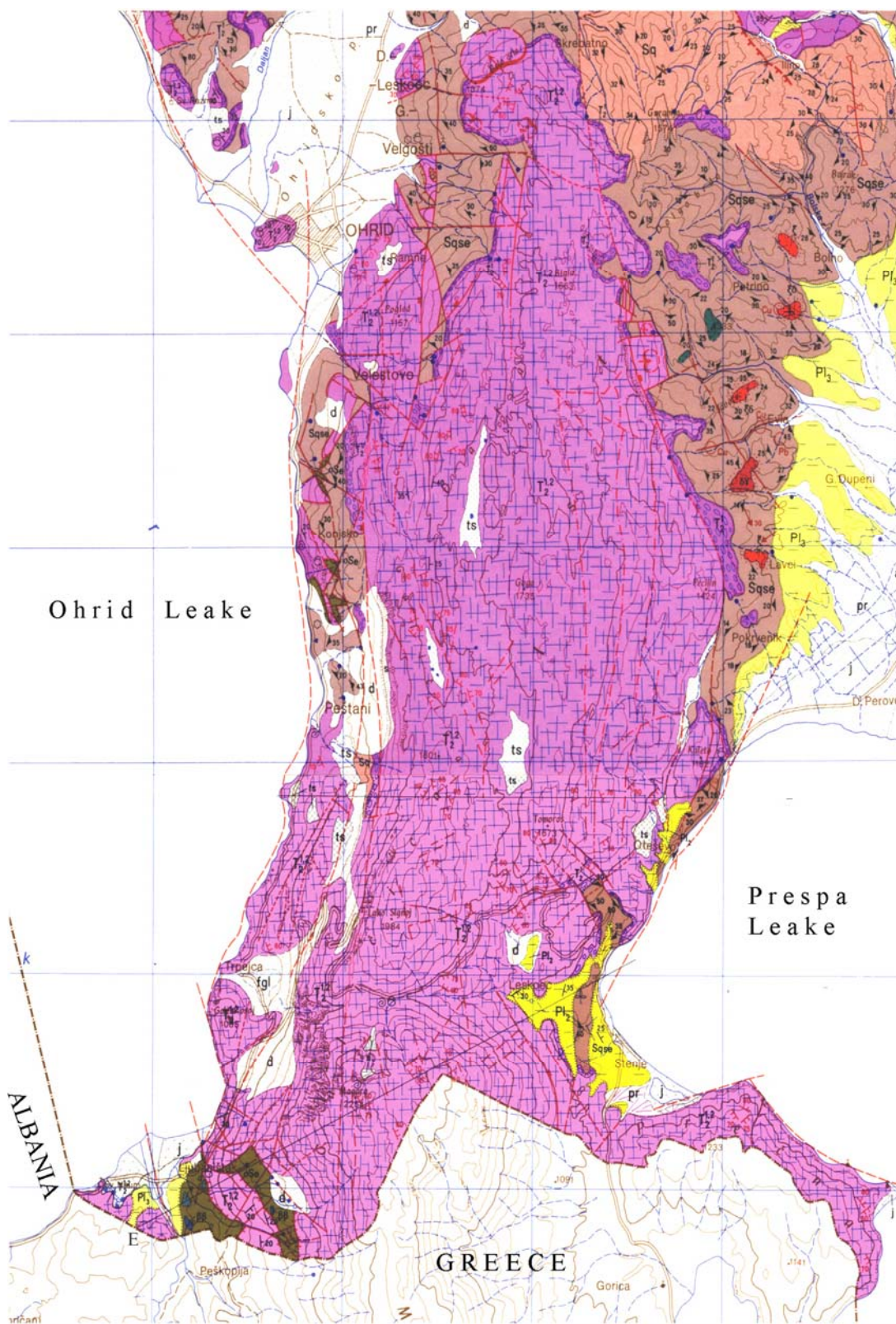
WATER QUALITY

Water quality was studied with several chemical analyses for several karst springs. According to hardness which is from 7.4–10.8 degrees the water is classified as medium hard, whereas according to the chemical composition it is calcic bicarbonate.

According to Alekin's classification it is hydrocarbonate and belongs to the calcic group.

Total mineralization amounts from 244.6 to 325.6 mg/l and belongs to the poorly mineralized water.

pH value is from 6.6 to 7.5 and the water belongs to the neutral group of waters.



Quaternary: al – alluvium; pr – proluvium; d – deluvium; ts – tera rosa; fgl – glaciofluvial sediments; j – limnic sediment. **Tercier:** pl₃ – gravels, sands and clay; pl₂ – gravels, sands and clay and marls. **Jurassic:** ββ – dijabases; oSe – peridotite and serpentinite; **Triassic:** T₂^{1,2} – massive limestones; T₂¹ – sandstones, slates, conglomerates. **Paleozoic (Devon):** ξ – sienites; δγ – granodiorites; sq – metasandstones; Sqse – quartz-sericitic schists (phyllite schists)

Fig. 2. Geological map of the area of Mt Galičica

POSSIBILITIES FOR A LONG-TERM WATER SUPPLY OF OHRID FROM THE KARST AQUIFER IN MT GALIČICA

The results obtained during hydrogeological investigations indicate that the karst in Mt Galičica contains significant amount of ground-water that recharge Lake Ohrid either underground or on the surface by waters that come out of numerous springs of variable yield such as Sveti Naum, Biljanini Izvori, Bej Bunar. In addition, large quantities of water are “captured” in the off shore karst towards Ohrid valley as deep ground accumulations. Explorations have also shown that the Galičica karst contains water at various depths.

According to the results obtained, including earlier results, for the understanding of the hydrogeological features of karstified limestones in Galičica, three possible solutions can be suggested in connection with the issue of water supply of Ohrid (Fig 3):

1. Deep wells,
2. Combination between deep and shallow wells,
3. Free gravitation and developing horizontal galleries

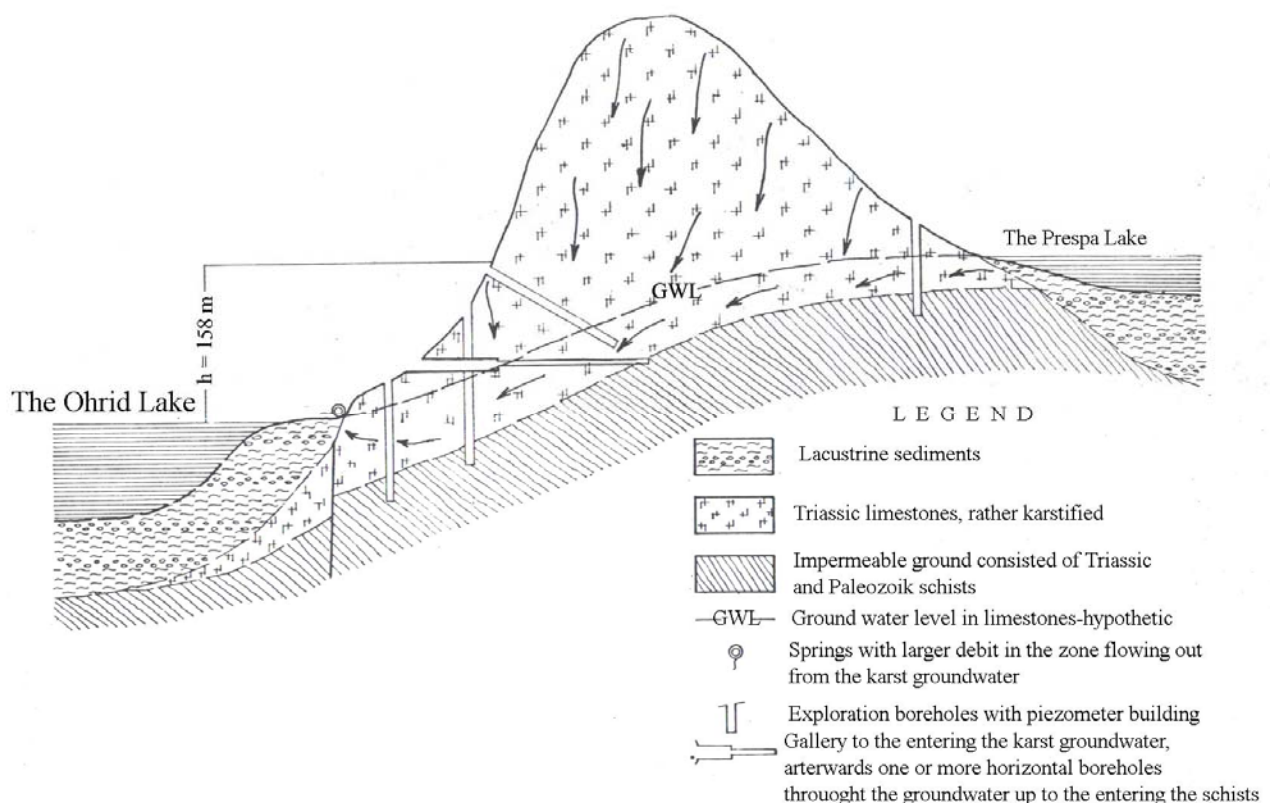


Fig. 3. Schematic hydrogeological profile from the Ohrid to the Prespa Lake across the Galičica mountain. The variant for a long-term water supply of the town Ohrid from the Galičica karst aquifer.

Deep wells

Water obtained from exploitation well 60 m at depth and the small lowering the level of the aquifer during test drawdown (particularly during summer and autumn) indicate that drilling several deep wells is a possible solution in obtaining large amounts of water for water supply system of Ohrid.

Combination of deep and shallow wells

Data obtained for small lowering the dynamic level in shallow wells during test drawdown and during exploitation and the high level of groundwaters at the Biljanini Izvori – Bej Bunar strike indicate that it is possible to dig shallow wells combined with deep wells. The number will depend on the amount of water needed.

Free gravitation and developing horizontal galleries

Favorable field conditions and the high ground-water potential make it possible to use ground-waters as free gravitation by making one or more galleries. The first possibility is the galleries

to be made 80 m above the Ohrid Lake level before they enter the karst aquifer waters and water capture by horizontal drill holes in water bearing surrounding. The second possibility is the entire length of the galleries to involve the water bearing surrounding as far as water impermeable base.

CONCLUSION

Investigations carried out so far indicate that karstification of the Triassic limestones in Galičica is deep as far as water impermeable Paleozoic schists.

The aquifer contains important amounts of ground water, part of which is used for the water supply of Ohrid and is very promising for future water supply.

Analyses indicate that the best solution for the permanent water supply of Ohrid is the use of karst aquifer ground waters of drilling of deep wells, combination of deep and shallow wells as well as with free gravitation by the construction of horizontal galleries.

It is necessary to pay greater attention to water management and to the issue of protection of the waters against contamination.

REFERENCES

- Amataj, S., Anovski, T., Benischke, R., Eftimi, R., Lgourcy, L., Kola, L., Leontiadis, I., Micevski, E., Stamos, A., Zoto, J., 2005: *Tracer methods used to verify the hypothesis of Cvijic about the underground connection between Prespa and Ohrid Lake*. Water resources and environmental problems in karst. Proceedings of the International Conference and Field Seminars Belgrade – Kotor.
- Думурџанов, Н., Ивановски, Т., 1972: *Основна геолошка карта на РМ, лист Подџрадец, 1: 100 000*. Геолошки завод, Скопје.
- Думурџанов, Н., Ивановски, Т., 1973: *Основна геолошка карта на РМ, лист Охрид, 1: 100 000*. Геолошки завод, Скопје.
- Думурџанов, Н., Ивановски, Т., 1978: *Толкувач за Основната геолошка карта на РМ, лист Охрид и Подџрадец, 1: 100 000*. Геолошки завод, Скопје.
- Ивановски, Т., 1958: *Извештај за геолошкото картирање на западните падини на планината Галичица*. Стручен фонд, Геолошки завод, Скопје.
- Кекиќ, А., 1978: *Извештај за резултатите од хидрогеолошките истражувања за водоснабдување на Охрид преку карстот на Галичица*. Стручен фонд, Геолошки завод Скопје.

Резиме

КАРСНИОТ ВОДОНОСНИК НА ПЛАНИНАТА ГАЛИЧИЦА И МОЖНОСТИ ЗА ВОДОСНАБДУВАЊЕ НА ОХРИД СО ПОДЗЕМНА ВОДА

Војо Мирчовски¹, Александар Кекиќ², Орце Спасовски¹, Владо Мирчовски¹

¹Факултет за природни и технички науки, Институт за Геологија, Универзитет „Гоце Делчев“
ул. Гоце Делчев 89, МК-2000 ШТИП, Република Македонија

²Геохидропроект, МК-1000 Скопје, Република Македонија
vojo.mircovski@ugd.edu.mk

Клучни зборови: карстен водоносник; планина Галичица; тријаски варовници; водоснабдување; Охрид

Во овој труд се прикажани некои хидрогеолошки карактеристики на карсниот водоносник на планината Галичица, во кој се акумулирани значителни количества подземна вода, која може да се искористи за водоснабдување на градот Охрид.

Врз основа на хидрогеолошките податоци, предложени се три варијантни решенија кои можат да се искористат за водоснабдување на Охрид првата варијанта е со изработка на длабоки бунари потоа комбинација на длабоки и плитки бунари, или пак со изработка на хоризонтални галерии.